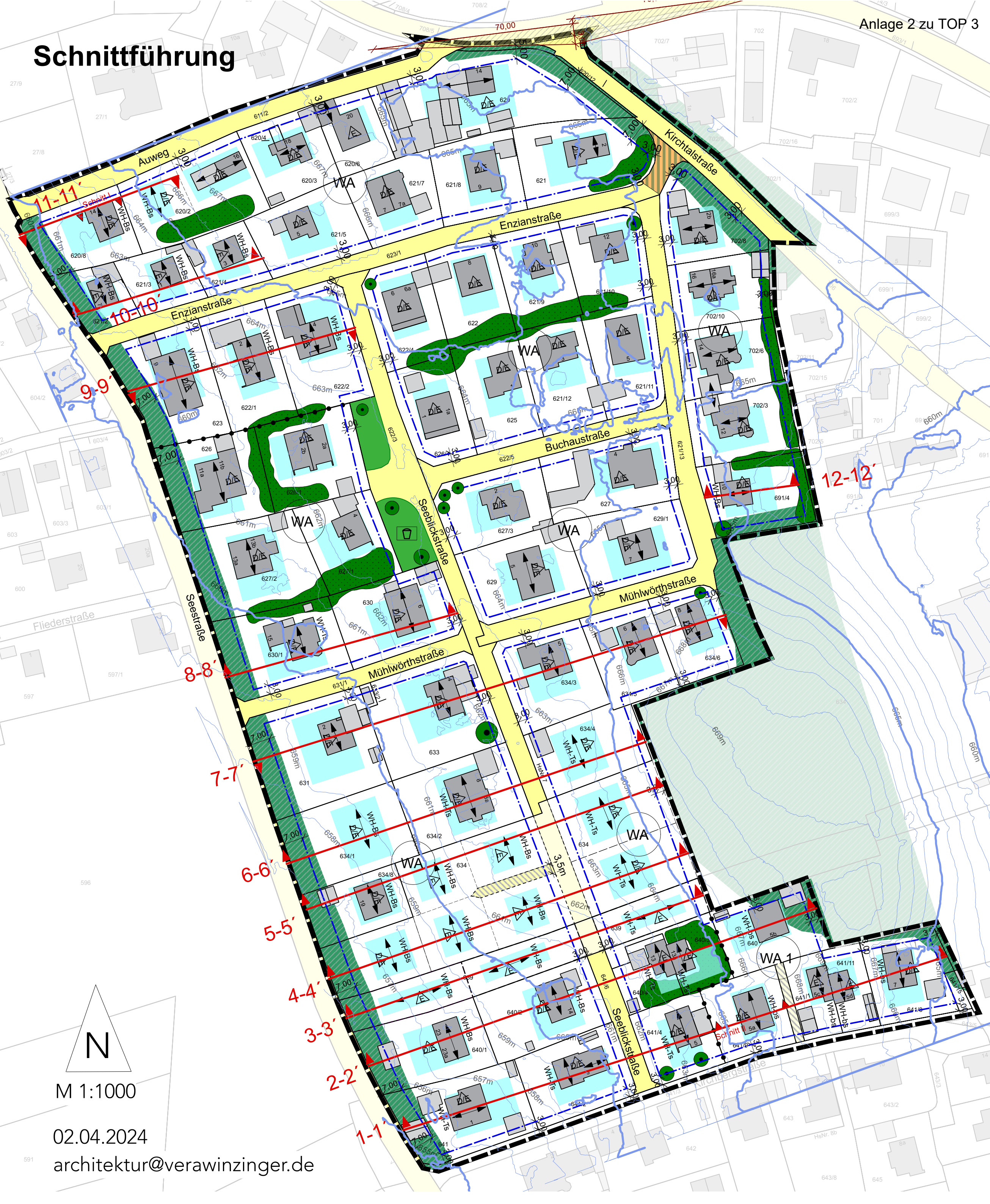


Schnittführung

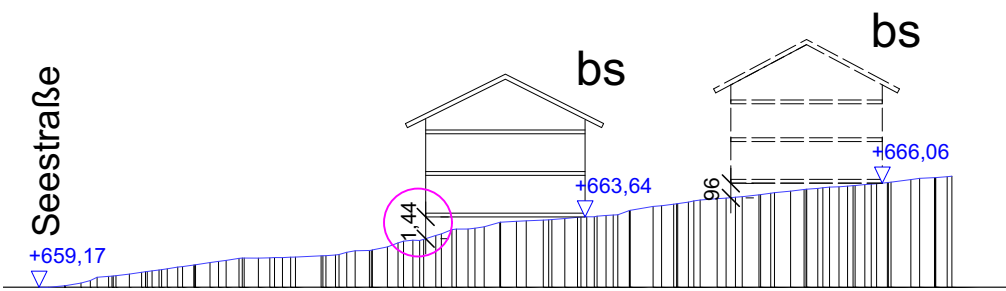


N

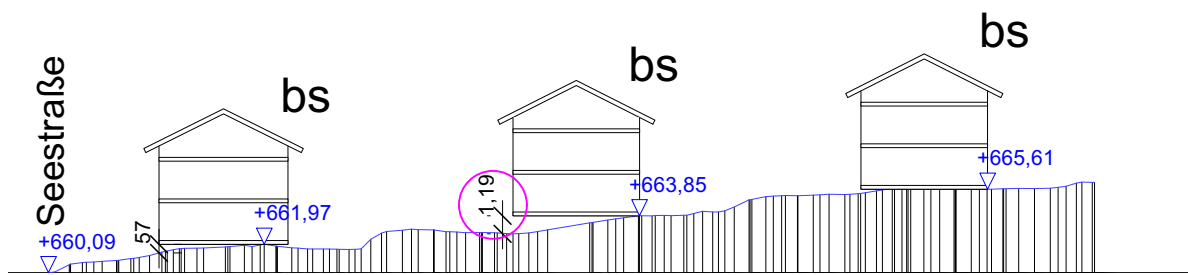
M 1:1000

02.04.2024

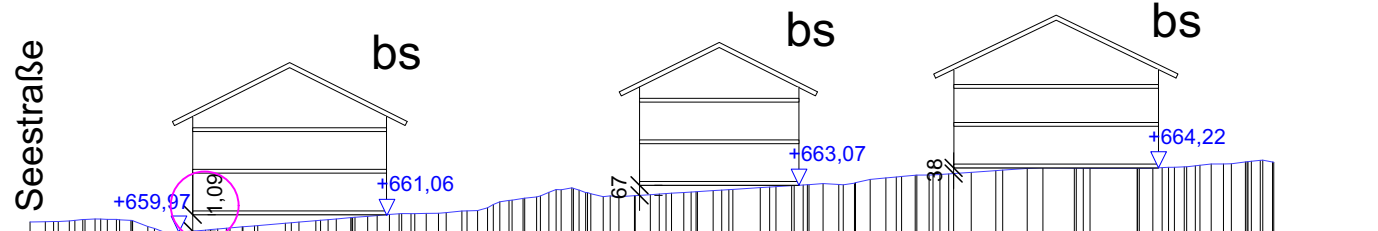
architektur@verawinzinger.de



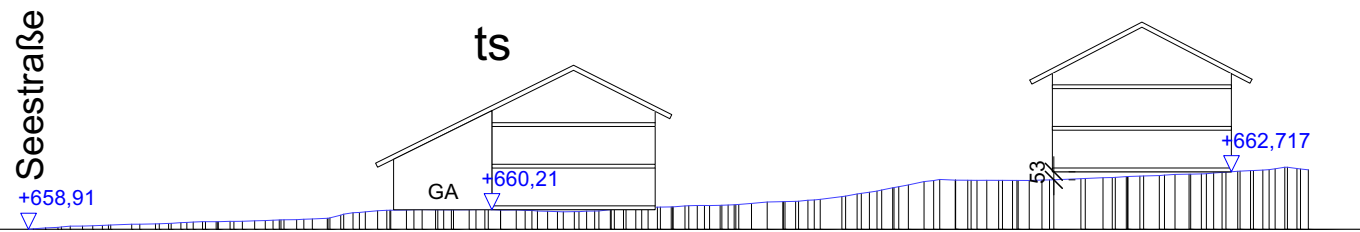
Schnitt 11-11'




Schnitt 10-10'



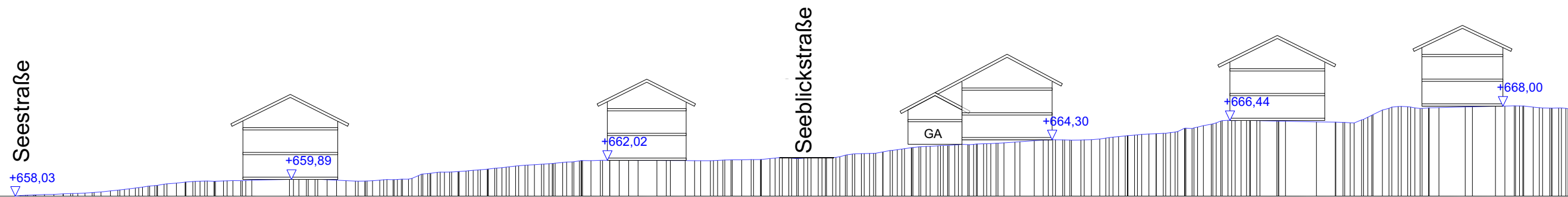
Schnitt 9-9'



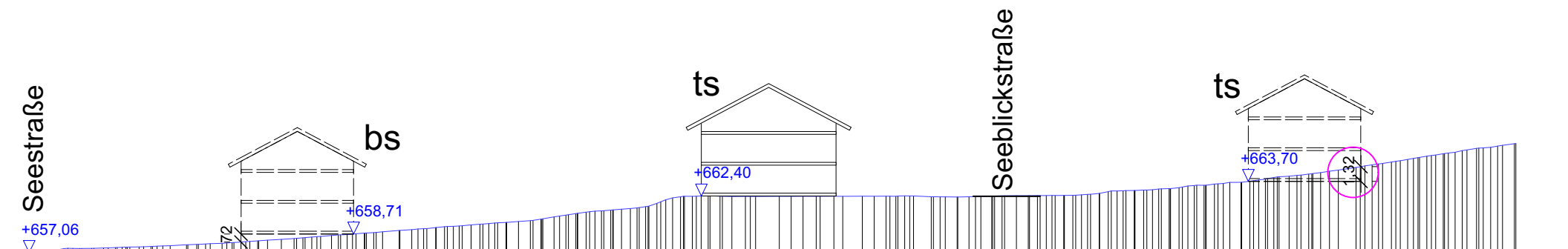
Schnitt 8-8'



Schnitt 12-12'



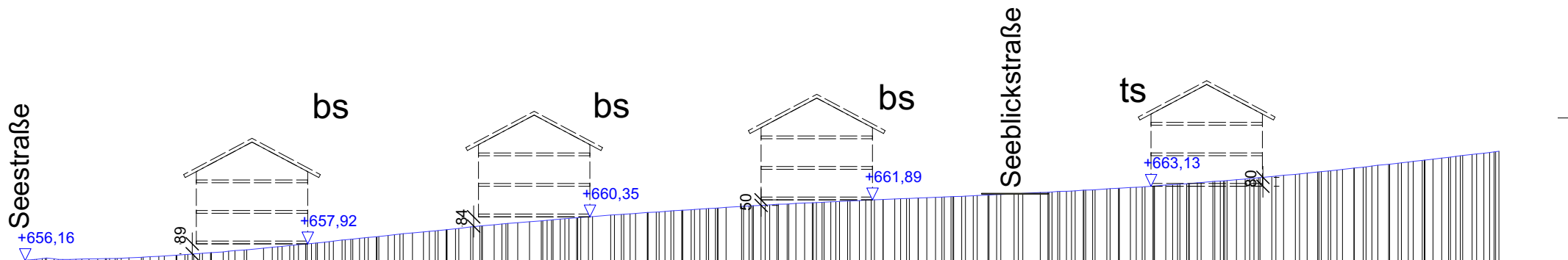
Schnitt 7-7'



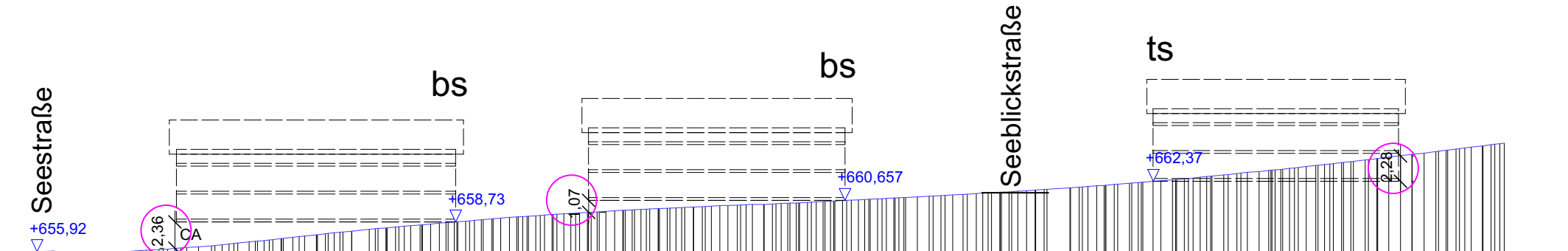
Schnitt 6-6'



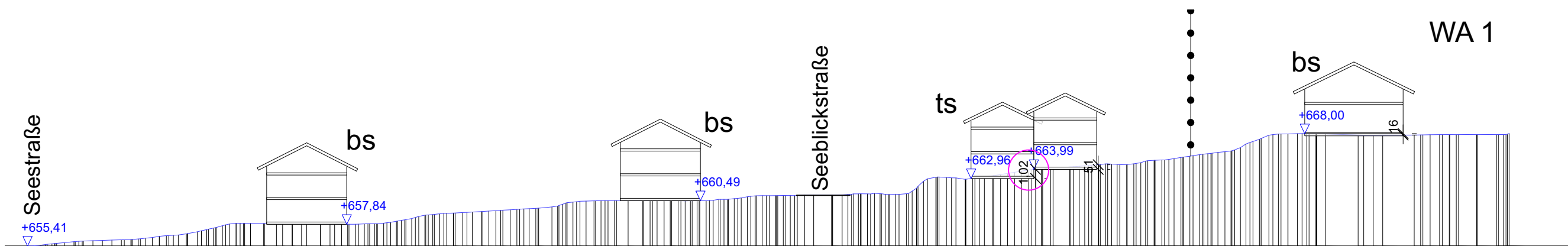
Schnitt 5-5'



Schnitt 4-4'



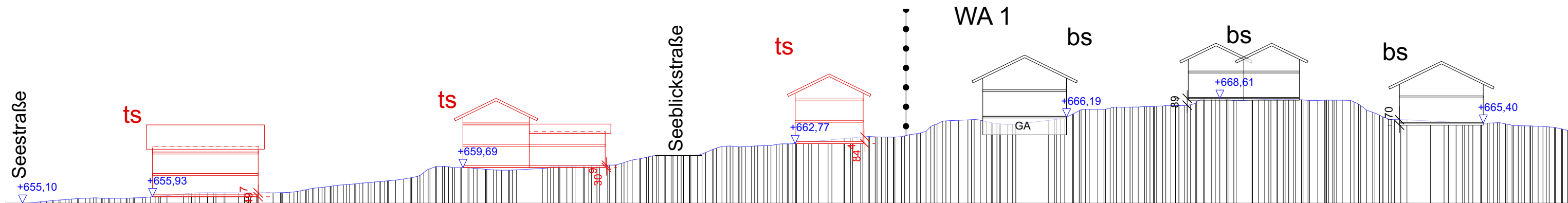
Schnitt 3-3'



Schnitt 2-2'

- gem. BPLAN 8.Änderung
- gem. BPLAN 5.Änderung
- unbebaute Grundstücke (gem. 8. Änderung)
- WH-be 6,50m -> Aufschüttung ts
- WH-ts 6,50m -> Abgrabung bs

BPLAN 8. Änderung Kirchberg
Blickrichtung Kirchenstraße zum Auweg
27.03.2024
architektur@verawinzinger.de



Schnitt 1-1'