

# Entwurf 17.04.24

**Legend:**

- Baugrenze
- z.B. qm 524,60 Grundstücksteilung neu
- GR160 mögl. Baukörper GR
- Baugrenze - Verschiebung entlang der Seestraße
- Schnittlinie

**Section Lines:** 1-1, 2-2, 3-3, 4-4, 5-5, 6-6, 7-7, 8-8, 9-9, 10-10, 11-11, 12-12

**Streets:** Auweg, Enzianstraße, Buchastraße, Mühlwörthstraße, Seeblickstraße, Kirchbergstraße

**Building Specifications:** GR160, 4WO, 2WO, 1WO, TG, WA, WA2

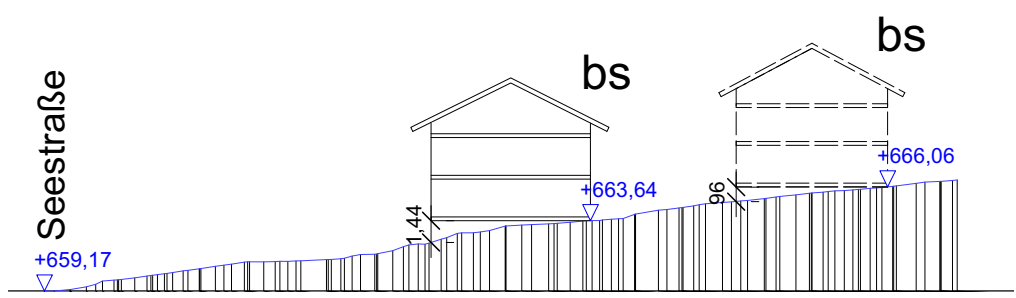
**Area Measurements:** 524,60m², 470,45m², 504,48m², 476,84m², 777,29m², 184,92m², 677,42m², 615,02m², 463,27m², 947,83m²

**Architect:** architektur@verawinzinger.de

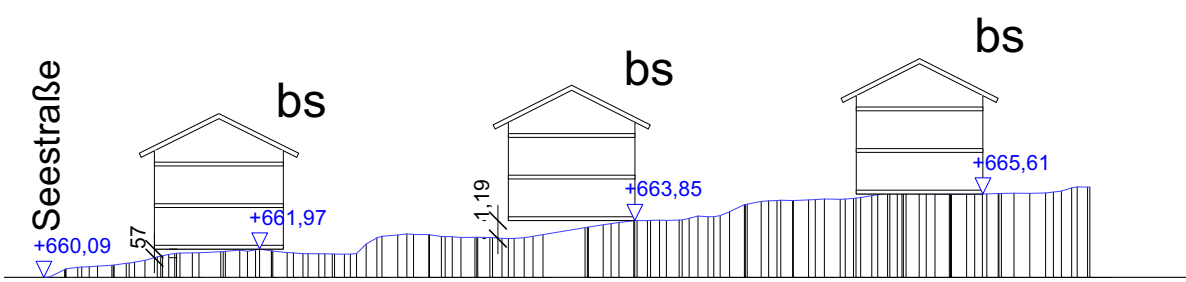
— . — . — Schnittlinie

architektur@verawinzinger.de

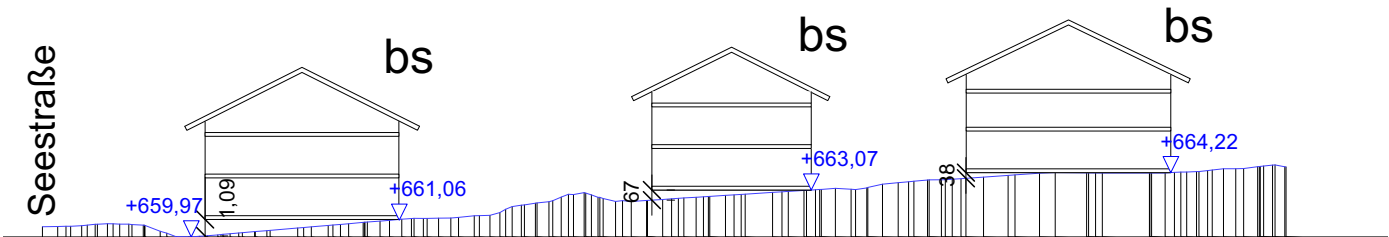




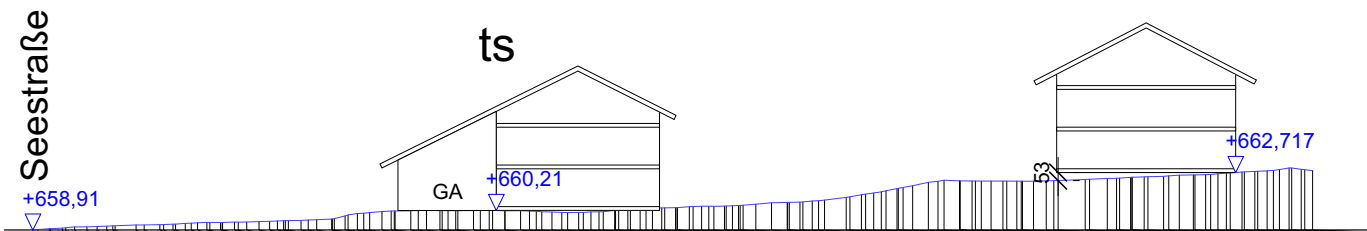
Schnitt 11-11'




Schnitt 10-10'



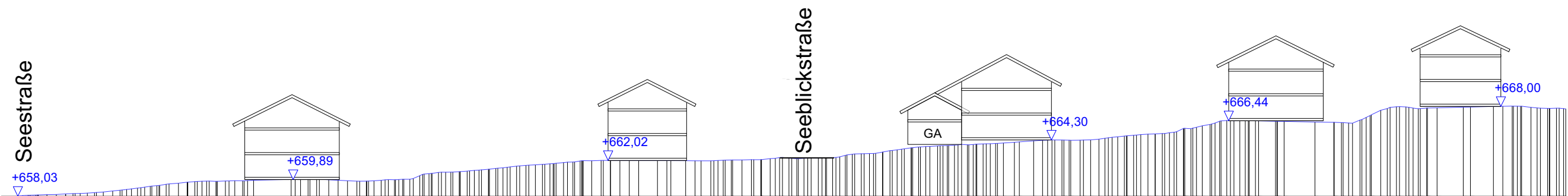
Schnitt 9-9'



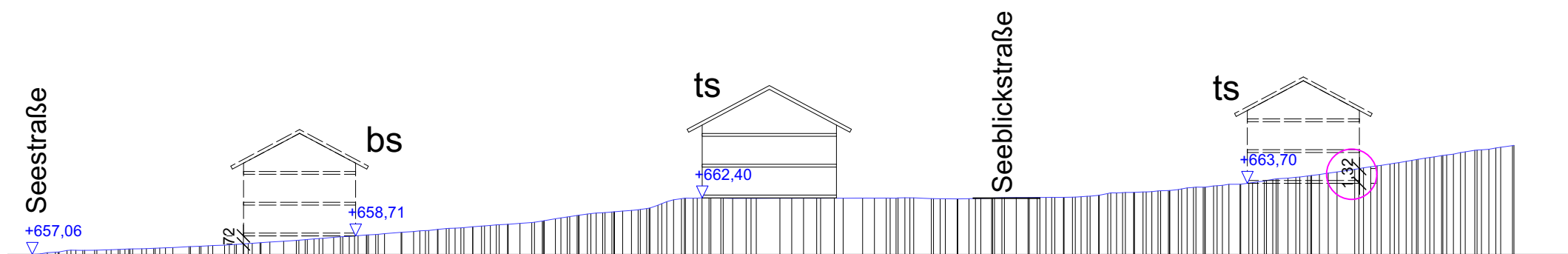
Schnitt 8-8'



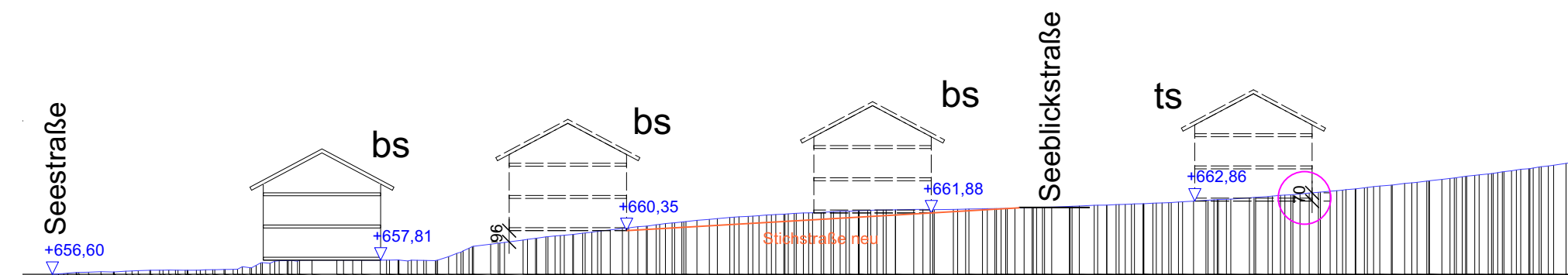
Schnitt 12-12'



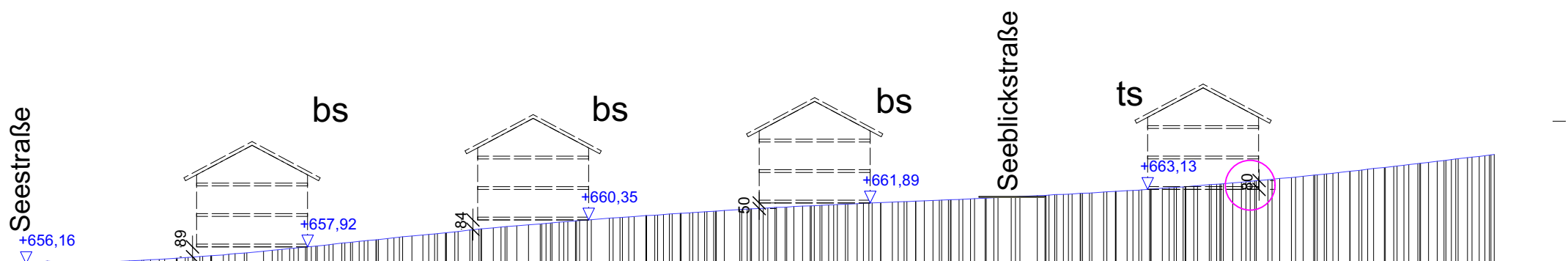
Schnitt 7-7'



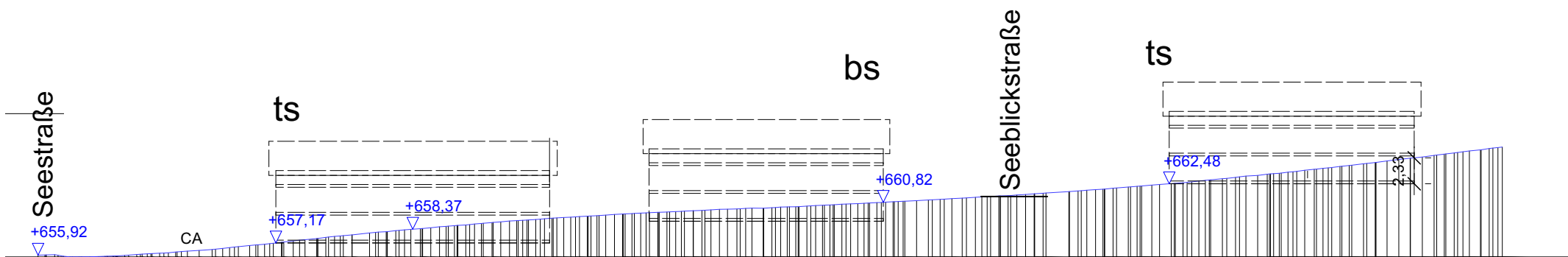
Schnitt 6-6'



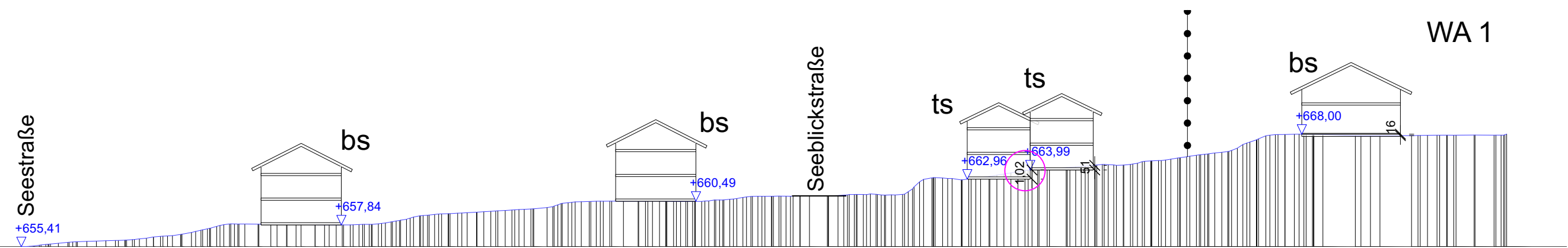
Schnitt 5-5'



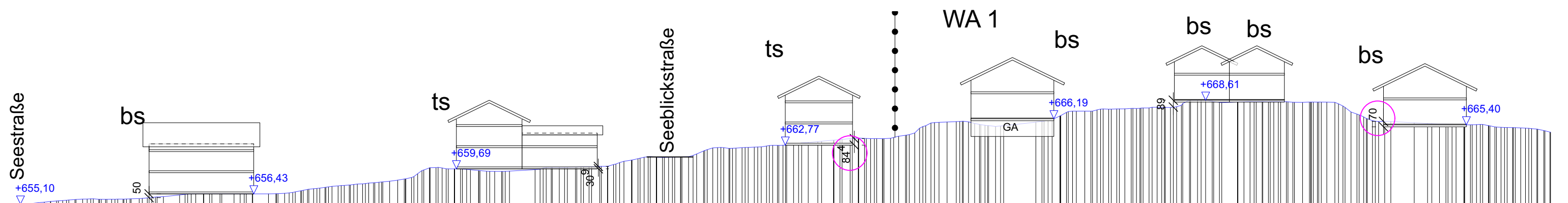
Schnitt 4-4'



Schnitt 3-3'



Schnitt 2-2'



Schnitt 1-1'

- gem. BPLAN 8. Änderung
- unbebaute Grundstücke (gem. 8. Änderung)
- Abgrabung bs

BPLAN 8. Änderung Kirchberg  
Blickrichtung Kirchenstraße zum Auweg  
15.04.2024  
architektur@verawinzinger.de